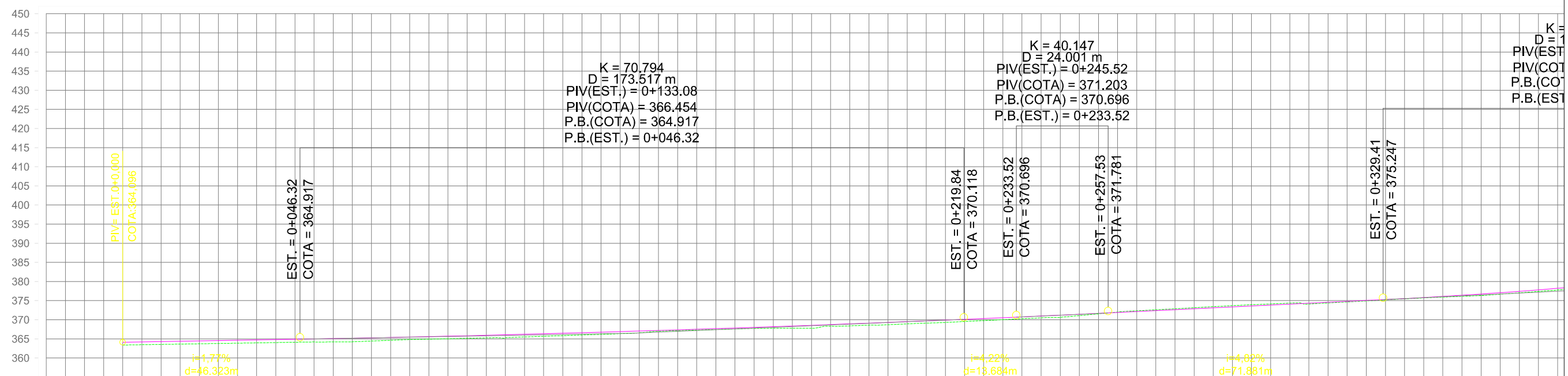


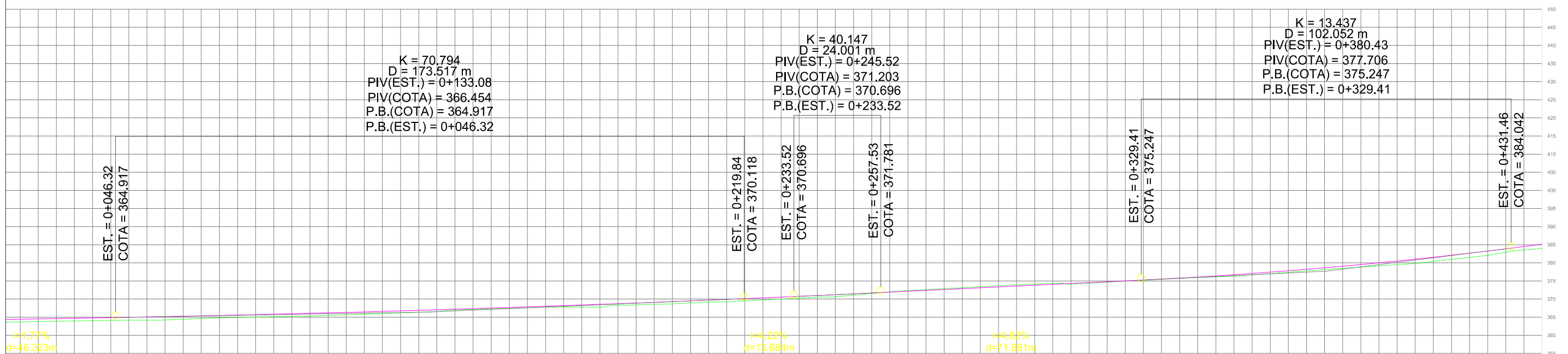

PERFIL ALINHAMENTO - 01



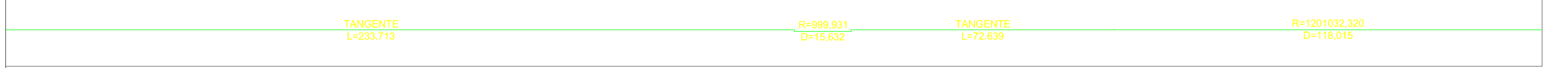
COTAS TERRENO/PROJETO	363,35 363,346	363,71 363,708	364,03 364,029	364,23 364,232	364,93 364,935	365,26 365,263	366,01 366,009	367,00 367,004	367,59 367,594	367,80 367,801	368,69 368,692	369,53 369,531	370,49 370,490	372,01 372,007	373,14 373,138	374,13 374,131	374,66 374,657	375,70 375,705	376,67 376,672
ESTAQUEAMENTO	0	1	2	3	4	5	6	7	8	9	10	11	12	13	14	15	16	17	18
PLANIMETRIA	<p>TANGENTE L=233.713</p> <p>R=999.931 D=15.632</p> <p>TANGENTE L=72.639</p> <p>R=1000.000 D=10.000</p>																		

OBJETO: PROJETO DE GEOMÉTRICO			RESPONSÁVEL TÉCNICO: CARLOS EDUARDO MARONEZI		
PROJETADO POR: MF SERVIÇOS DE ENGENHARIA			REQUERENTE: PREFEITURA MUNICIPAL DE NOVO XINGU		
LOCAL: NOVO XINGU/RS	FOLHA: 01/02	ESCALA: H:1/500 V:1/600	DATA: ABR/2022		





363,71	363,708	364,03	364,029	364,23	364,232	364,93	364,935	365,26	365,263	366,01	366,009	367,00	367,004	367,59	367,594	367,80	367,801	368,69	368,692	369,53	369,531	370,49	370,490	372,01	372,007	373,14	373,138	374,13	374,131	374,66	374,657	375,70	375,705	376,67	376,672	378,14	378,137	379,50	379,497	381,51	381,506	384,00	384,003
1	2	3	4	5	6	7	8	9	10	11	12	13	14	15	16	17	18	19	20	21	22																						



OBJETO:
PROJETO DE GEOMÉTRICO
 PROJETADO POR:
MF SERVIÇOS DE ENGENHARIA
 LOCAL:
NOVO XINGU/RS

RESPONSÁVEL TÉCNICO:
CARLOS EDUARDO MARONEZI
 REQUERENTE:
PREFEITURA MUNICIPAL DE NOVO XINGU



FOLHA: **02/02** ESCALA: **H:1/500 V:1/600** DATA: **ABR/2022**

ELEMENTOS GEOMÉTRICOS - ALINHAMENTO - 01

Nº	DEFLEXÃO/ AZIMUTE	LC (m)	TT (m)	TL (m)	TC (m)	R (m)	D/L (m)	AC	TE-PC	ET-PT	PONTO	PI	TE-PC	ET-PT
L1	133° 51' 34.05"	-	-	-	-	-	233,713	-	0+0,000	11+13,713	N E	-	6928418,3000 297028,1840	6928256,3618 297196,7011
C1	-	-	0,031	-	-	999,931	15,632	000° 53' 44.60"	11+13,713	12+9,346	N E	6928250,9460 297202,3370	6928256,3618 297196,7011	6928245,6189 297208,0568
L2	132° 57' 49.45"	-	-	-	-	-	72,639	-	12+9,346	16+1,985	N E	-	6928245,6189 297208,0568	6928196,1127 297261,2132
C2	-	-	0,001	-	-	1201032,320	118,015	000° 00' 20.27"	16+1,985	21+20,000	N E	6928155,8970 297304,3940	6928196,1127 297261,2132	6928115,6771 297347,5709

OBJETO:
ELEMENTOS GEOMÉTRICOS

PROJETADO POR:
MF SERVIÇOS DE ENGENHARIA

LOCAL: NOVO XINGU/RS FOLHA: 01/01 ESCALA: H:1/500 V:1/600 DATA: ABR/2022

RESPONSÁVEL TÉCNICO:

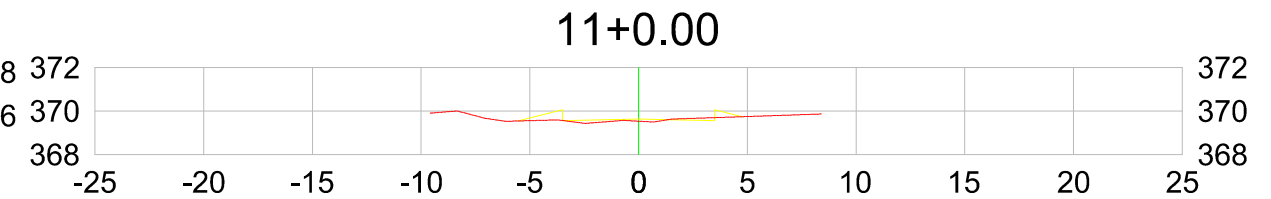
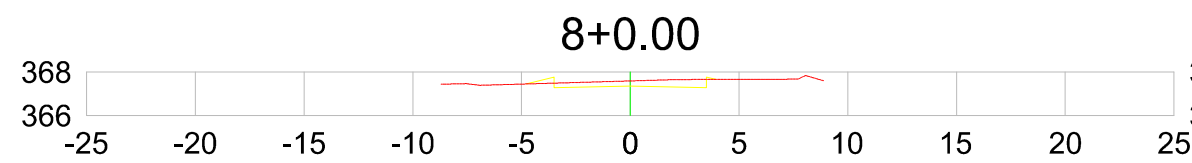
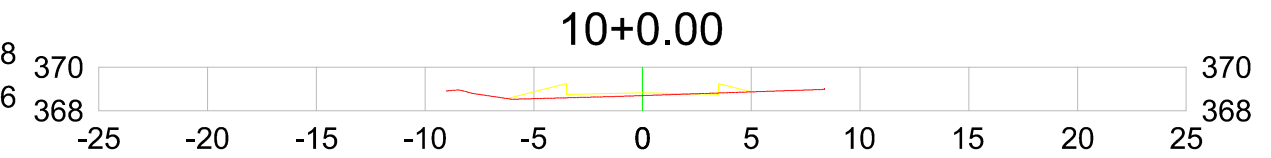
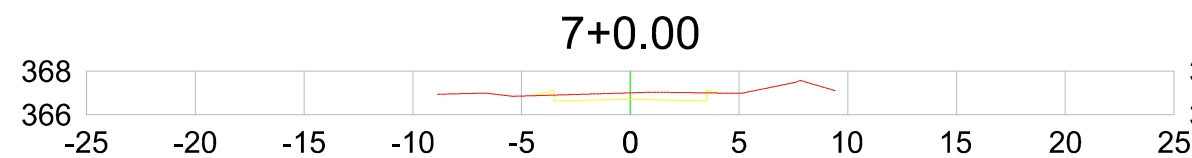
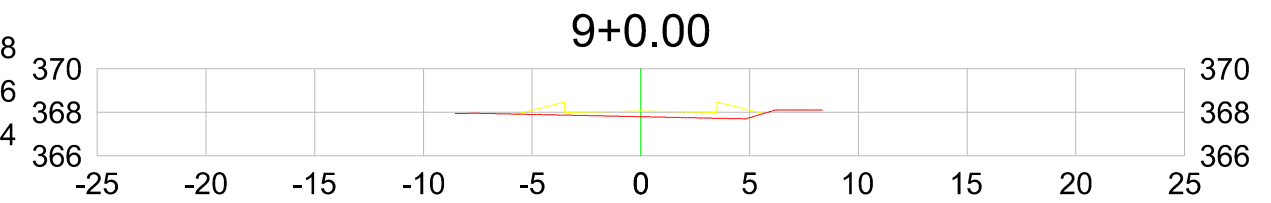
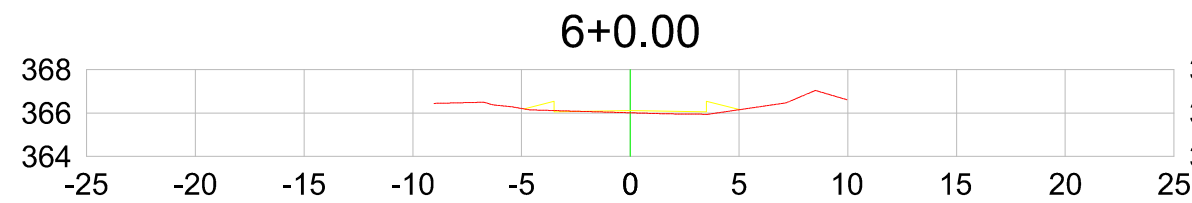
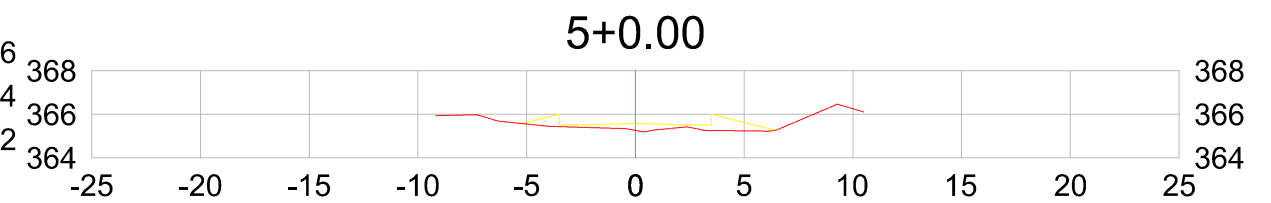
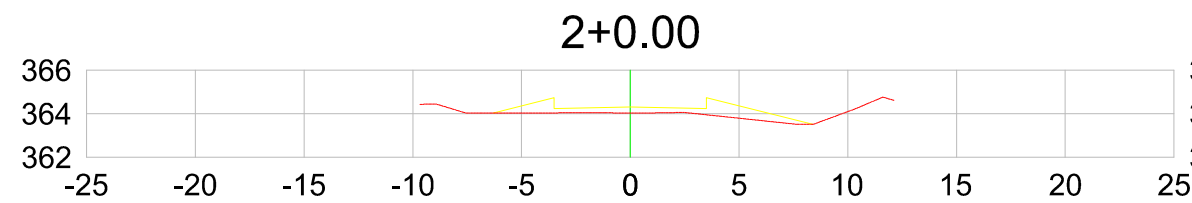
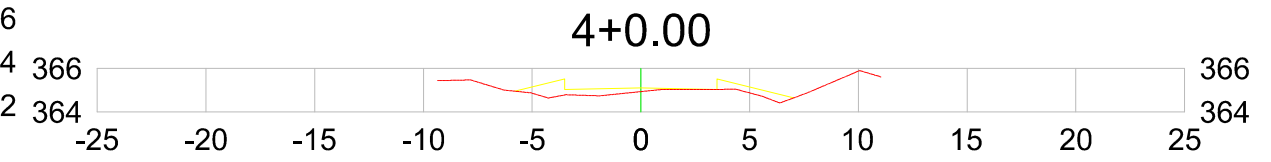
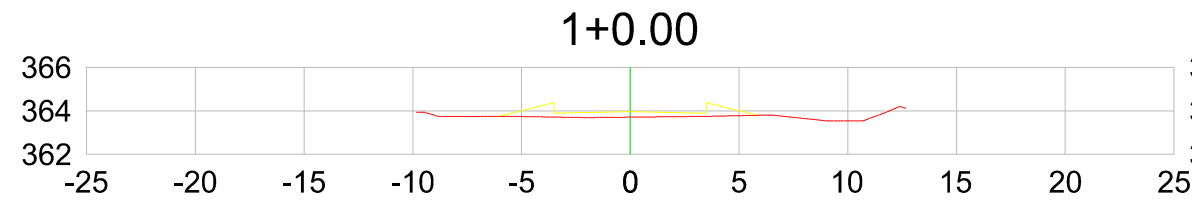
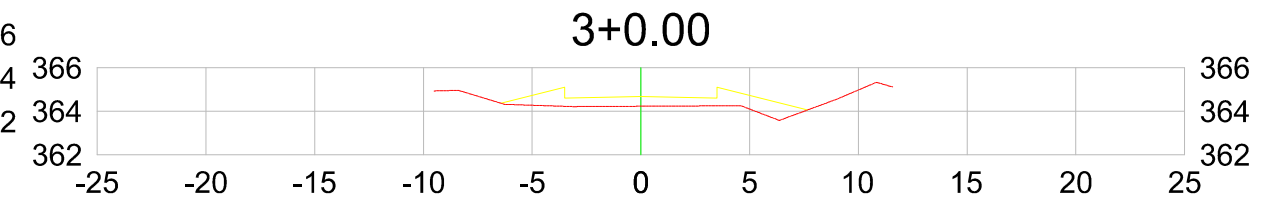
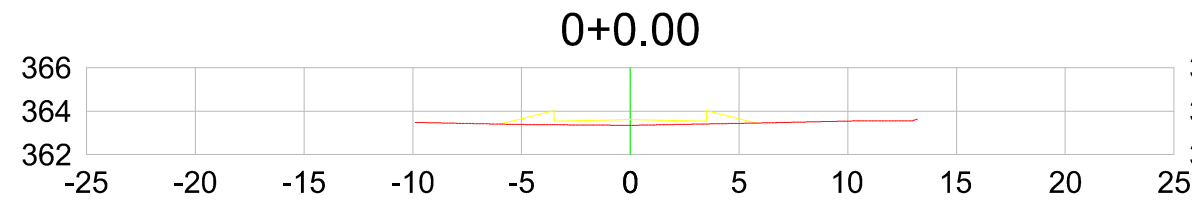
CARLOS EDUARDO MARONEZI

REQUERENTE:

PREFEITURA MUNICIPAL DE NOVO XINGU



SERVIÇOS DE ENGENHARIA



OBJETO:
SEÇÕES TERRAPLANAGEM

PROJETADO POR:
MF SERVIÇOS DE ENGENHARIA

LOCAL:
NOVO XINGU/RS

FOLHA:
01/03

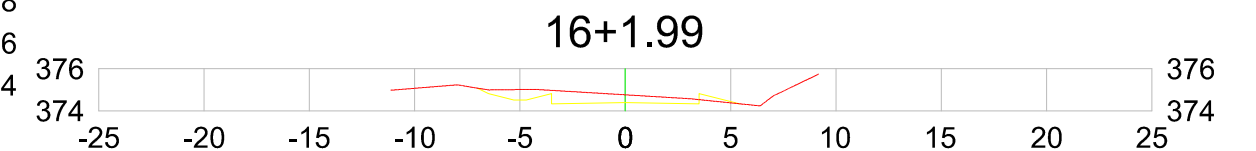
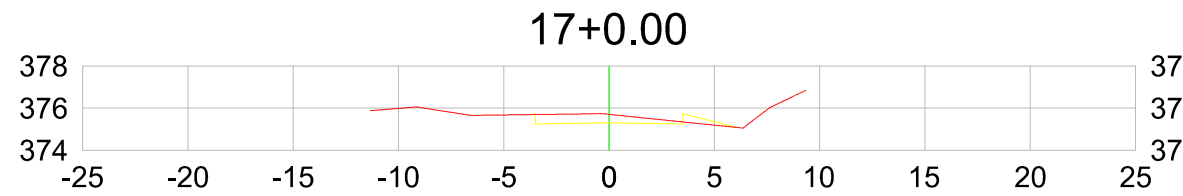
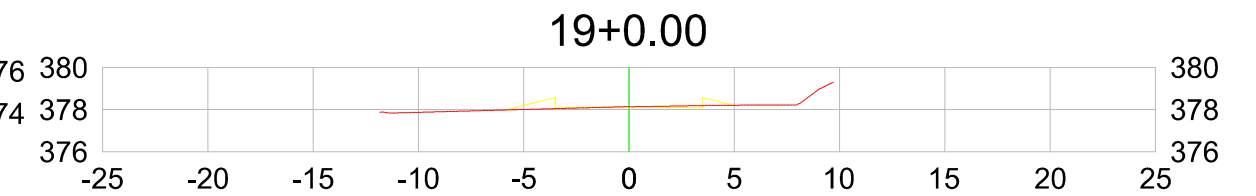
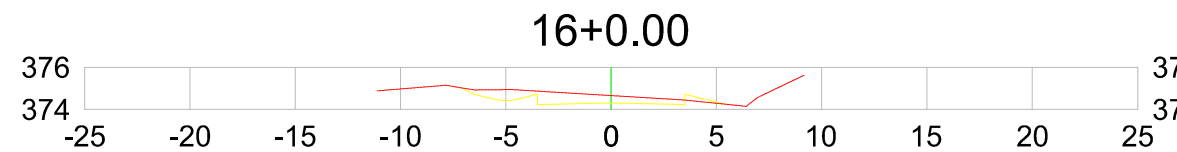
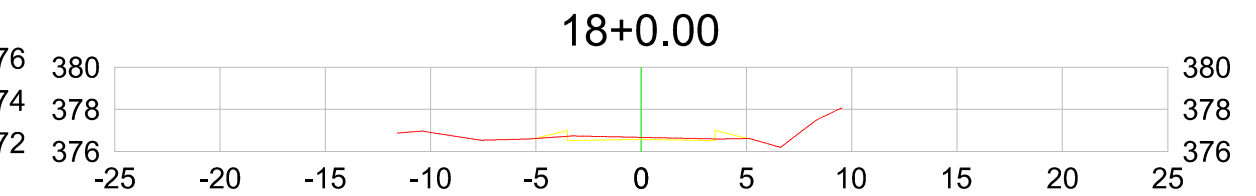
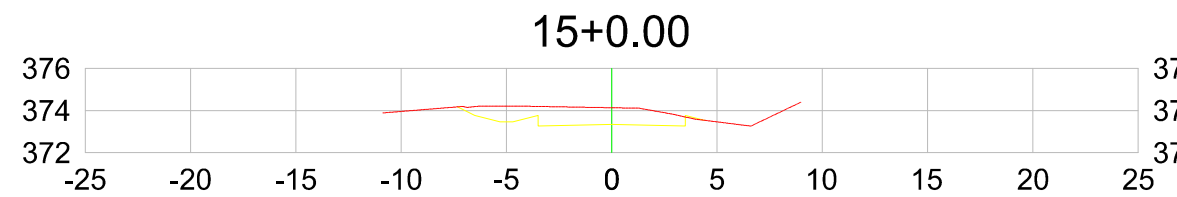
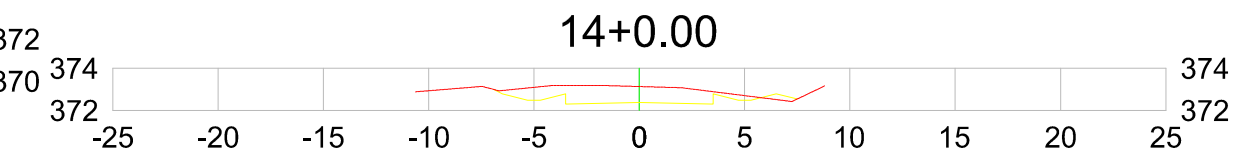
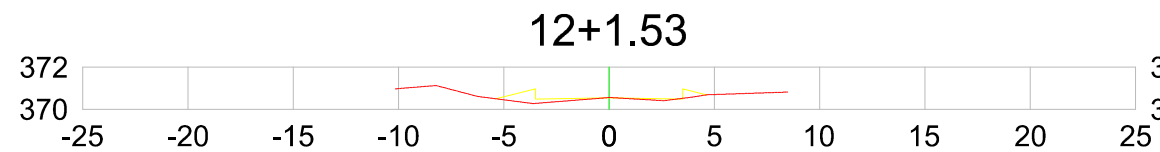
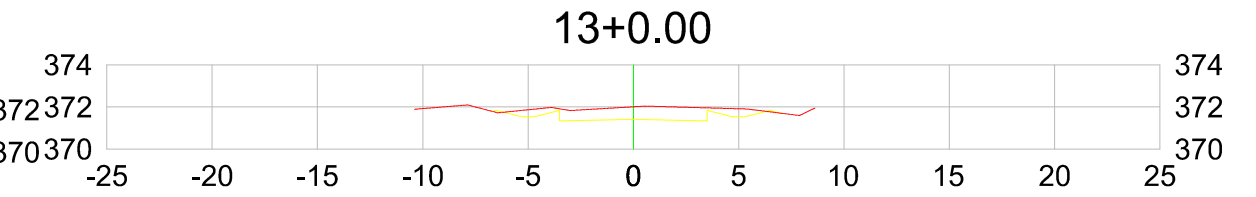
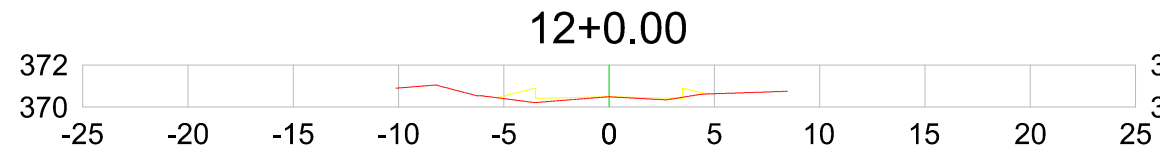
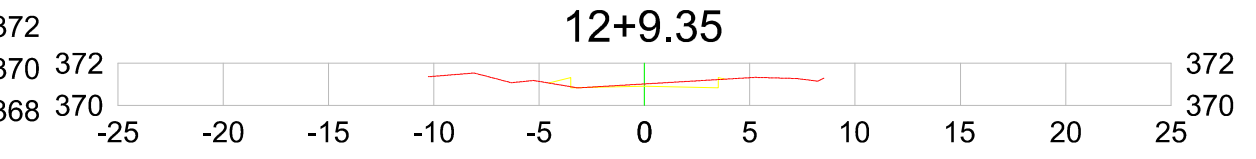
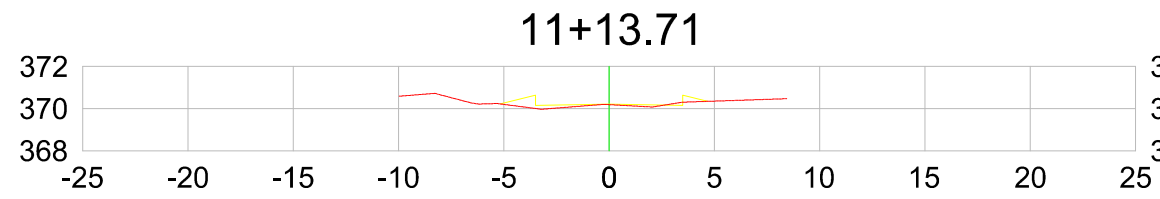
ESCALA:
H:1/500 V:1/600

DATA:
ABR/2022

RESPONSÁVEL TÉCNICO:
CARLOS EDUARDO MARONEZI

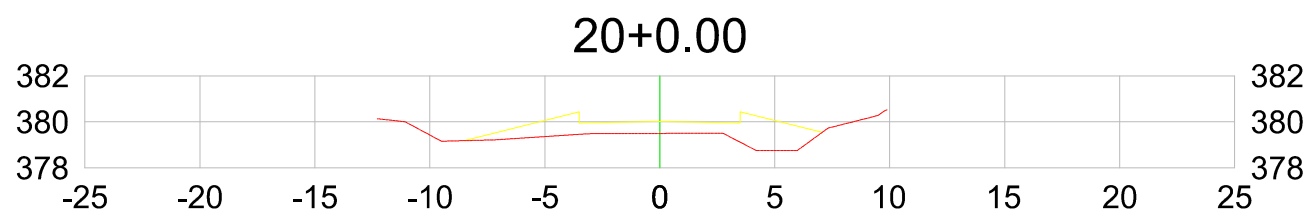
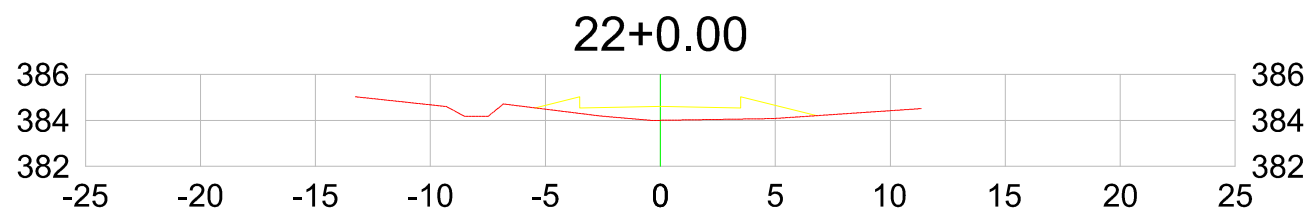
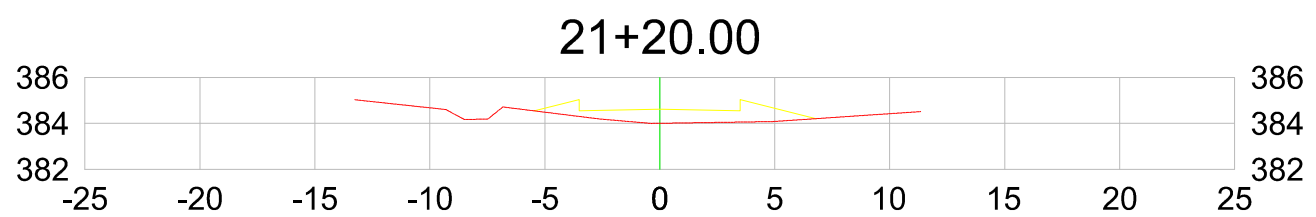
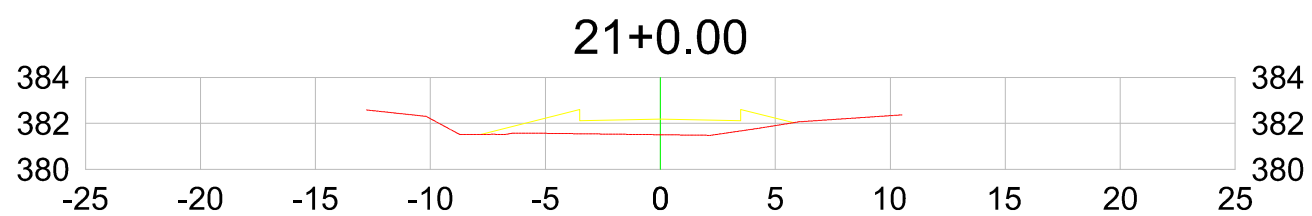
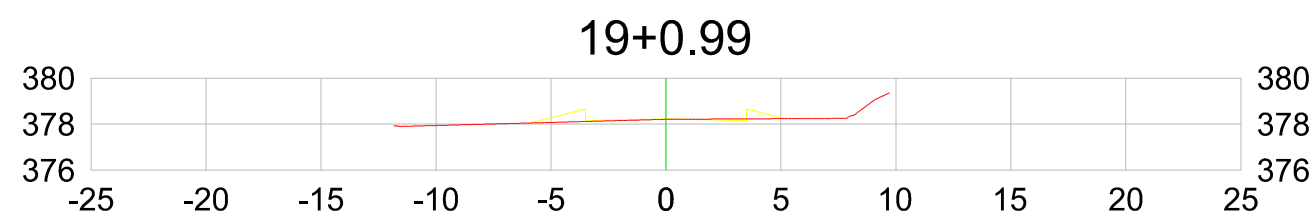
REQUERENTE:
PREFEITURA MUNICIPAL DE NOVO XINGU





OBJETO: SEÇÕES TERRAPLANAGEM			
PROJETADO POR: MF SERVIÇOS DE ENGENHARIA			
LOCAL: NOVO XINGU/RS	FOLHA: 02/03	ESCALA: H:1/500 V:1/600	DATA: ABR/2022

RESPONSÁVEL TÉCNICO: CARLOS EDUARDO MARONEZI
REQUERENTE: PREFEITURA MUNICIPAL DE NOVO XINGU



OBJETO: SEÇÕES TERRAPLANAGEM				RESPONSÁVEL TÉCNICO: <u>CARLOS EDUARDO MARONEZI</u>	
PROJETADO POR: MF SERVIÇOS DE ENGENHARIA				REQUERENTE:	
LOCAL: NOVO XINGU/RS	FOLHA: 03/03	ESCALA: H:1/500 V:1/600	DATA: ABR/2022	PREFEITURA MUNICIPAL DE NOVO XINGU	